



COMMUNITY MEETING

- Community Wildfire Protection Plan Update Planning Session
- Fire Clean-Up Programs for Small Private Timber Landowners
- Trinity County Hazard Mitigation Plan Update

Junction Volunteer Fire Department



Monday
April 11, 2022 6PM





TRINITY COUNTY FIRE SAFE COUNCIL



Amelia Fleitz

530-623-6004 x 208

afleitz@tcrd.net



This project is funding by the California fire Safe Council and CAL FIRE

www.Firesafetrinity.org

Trinity County Fire Safe Council


Seeks to improve the cooperation and coordination of all aspects of wildfire management in Trinity County

- Meets every 4th Thursday at 1pm via Zoom
- Meeting information can be found at www.firesafetrinity.org





Partners



Partners not show here include Willow Creek and Hyampom Fire Safe Council and Lewiston VFD



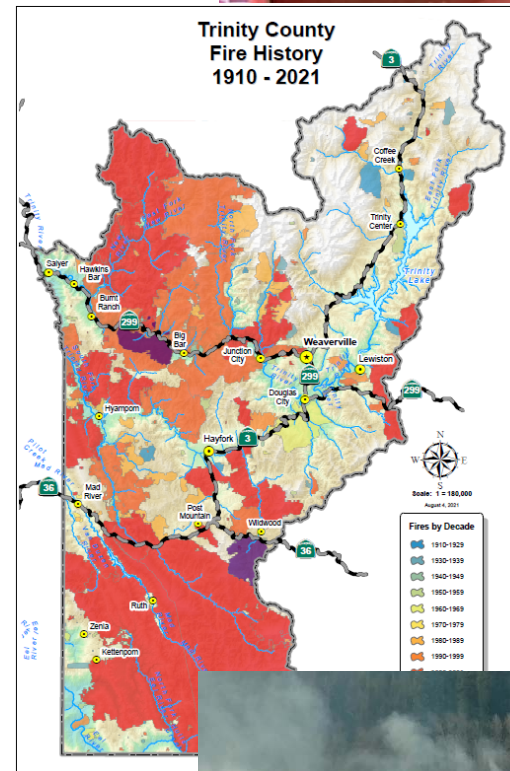
History of Trinity County Fire Safe Council

- Formed in 1999
- Trinity County has been a leader in community wildfire protection planning (CWPP). Developed the Nation's first CWPP in 2001
- Maintain 13 Firewise Communities



Achievements

- In 2021, over \$10 million were allocated to TCFSC Partners
- WRTC brought over \$1 million to Trinity County in the last year for fuels related work
- TCRCDD has brought \$7 million of fuels and Firewise education related work to Trinity County over the last year Federal funds, state funds, private money and the labor of citizens



Projects and Programming

Education and Outreach

- Wildfire Awareness Day and Month – Social Media, Paper, and Events
- Firewise Community Meetings
- Neighborhood Assessments and Meetings
- Big Red Truck Program and Blue Dot Program

Planning

- Community Wildfire Protection Plan
- NEPA/CEQA Compliance for implementation projects
- Coordination with County and local entities for alignment of values and policies

Implementation

- Community Chipping Program
- Defensible Space Improvements
- Roadside and Ridgetop Shaded Fuelbreaks
- Landscape treatments (Fuel reduction)
- Prescribed burning including pile burning and broadcast burning

CWPP Projects Online

The screenshot displays the '2020 CWPP Application' web application. The main map area shows a topographic view of Trinity County with various project areas outlined in red and labeled with codes such as SF007, SF029, SF042, SF041, SF039, SF032, SF034, SF038, SF036, SF046, SF025A, SF018, SF044, SF020, SF014, SF016, SF021, SF048, SF030, SF011A, SF028, SF010, SF012, SF013, SF015, SF017, SF019, SF023, SF024, SF026, SF027, SF031, SF033, SF035, SF037, SF039, SF040, SF043, SF045, SF047, SF049, SF050, SF051, SF052, SF053, SF054, SF055, SF056, SF057, SF058, SF059, SF060, SF061, SF062, SF063, SF064, SF065, SF066, SF067, SF068, SF069, SF070, SF071, SF072, SF073, SF074, SF075, SF076, SF077, SF078, SF079, SF080, SF081, SF082, SF083, SF084, SF085, SF086, SF087, SF088, SF089, SF090, SF091, SF092, SF093, SF094, SF095, SF096, SF097, SF098, SF099, SF100. A search bar at the top left contains the text 'Find address or place'. The map includes a scale bar (0 to 2 miles) and coordinates (-123.27 40.50 Degrees). The bottom right corner features the ESRI logo and the text 'POWERED BY esri'. The right sidebar shows a 'Layer List' with the following layers: 2020 Proposed Projects (Ranked) (checked), 2015 CWPP Proposed Projects (unchecked), 2010 CWPP Proposed Projects (unchecked), Trinity County Partners Fuels Reduction Projects (unchecked), Intermix (checked), Wildland Urban Interface (WUI) (checked), Ownership (checked), Fire District Boundaries (checked), Wildfire Hazard Potential (WHP) (checked), Fire History (checked), CWPP Divisions (checked), and World Imagery (unchecked).

Firesafetrinity.org

Home Hardening Resources

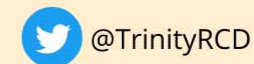
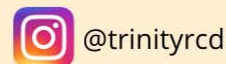
MARCH



Give your home a better chance at surviving a wildfire












SUN	MON	TUE	WED	THU	FRI	SAT
<p>Show us how you are improving your home hardening!</p> <p>Tag us @FireSafeTrinity</p>		1	<p>2</p> <p>Check windows for cold air leaking through, replace bad seals or caulking.</p> <p>#HomeHardening</p>	<p>3</p> <p>Measure single pane windows and order double pane replacements</p> <p>#HomeHardening</p>	<p>4</p> <p>Follow Trinity County Fire Safe Council on Facebook @FireSafeTrinity</p> <p>#FirewiseFriday</p>	<p>5</p> <p>Identify if you have combustible fencing adjacent to structures</p>
<p>6</p> <p>Replace combustible fencing within 5ft of structures with <i>non-combustible</i> fencing</p> <p>#HomeHardening</p>	<p>7</p> <p>Measure vents to attics and crawl spaces then order Fire-Resistant Vents.</p> <p>#HomeHardening</p>	8	9	<p>10</p> <p>Install screens on your windows that open</p> <p>#HomeHardening</p>	<p>11</p> <p>Review the Living with Wildfire Miniseries Home Hardening Video</p> <p>#FirewiseFriday</p>	<p>12</p> <p>MEETING</p> <p>Community Meeting at Salyer VFD 1pm</p>
13	14	15	<p>16</p> <p>Clean your gutters of leaves and pine needles</p> <p>#HomeHardening</p>	17	<p>18</p> <p>Review the Tahoe Living with Fire Home Retrofit Guide</p> <p>#FirewiseFriday</p>	<p>19</p> <p>Remove single pane windows and install double pane windows.</p> <p>#HomeHardening</p>
<p>20</p> <p>Remove single pane windows and install double pane windows.</p> <p>#HomeHardening</p>	<p>21</p> <p>Check with your local fire department for blue reflectors to mark your water supply</p> <p>#FireSafeTrinity</p>	22	23	<p>1-3pm 24</p> <p>Trinity County Fire Safe Council Meeting</p> <p>#FireSafeTrinity</p>	<p>25</p> <p>Check out the Trinity County Fire Safe Council Facebook @FireSafeTrinity</p> <p>#FirewiseFriday</p>	<p>26</p> <p>Install Fire-Resistant Vents.</p> <p>#HomeHardening</p>
27	<p>28</p> <p>Replace your roofing with Class-A Fire Rating materials: metal, asphalt, tile, or shingles</p> <p>#HomeHardening</p>	<p>29</p> <p>Replace your roofing with Class-A Fire Rating materials: metal, asphalt, tile, or shingles</p> <p>#HomeHardening</p>	<p>30</p> <p>Replace your roofing with Class-A Fire Rating materials: metal, asphalt, tile, or shingles</p> <p>#HomeHardening</p>	31		

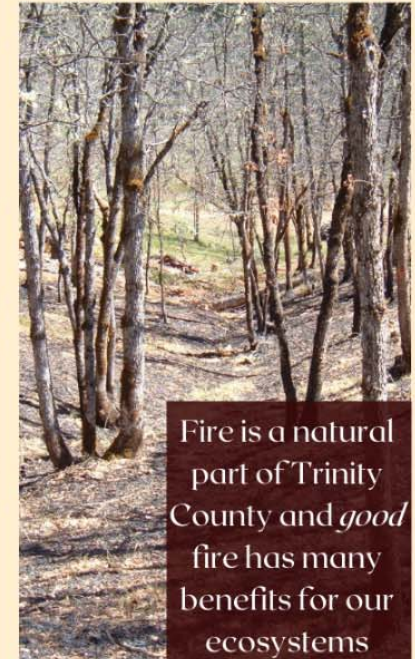
These actions contribute to improving the your home's chance of surviving a wildfire. Completing these actions does not guarantee your home will be protected during a fire.



Wildfire Ecology

APRIL 2022

SUN	MON	TUE	WED	THU	FRI	SAT	
<p>This month, we are celebrating good fire, cultural fire, and fire ecology!</p> <p>Do you have any books, papers, podcasts, or videos you would like to recommend? Let us know! Tag @FireSafeTrinity.</p>					<p>Follow 1 Trinity County Fire Safe Council on Facebook for fire ecology fun facts all month long!</p>	<p>Listen to the podcast "Good Fire" to learn about fire for cultural and ecological purposes </p>	
<p>Follow 3 @FireEcology @CulturalFire @CAFireScience on Twitter</p>	<p>Listen to Episode #229 of NSPR's Blue Dot Podcast to learn about forest ecology and recovery after fires. </p>	5	6	<p>Read the Nature Conservancy Report, "Wildfires and Forest Resilience: the case for ecological forestry in the Sierra Nevada" </p>	<p>Explore the StoryMap, "Adapting Western US Forests to Climate Change & Wildfires: Ten Common Questions." </p>	9	
10	<p>MEETING 11 Community Meeting at Junction City VFD 6pm</p>	<p>Listen to the podcast "California Burning" to learn about the history of fire in CA and future solutions. </p>	<p>MEETING 13 Community Meeting at Downriver VFD 6pm</p>	<p>Relocate wood piles at least 30 feet from your home </p>	15	<p>Trinity County 16 Plant & Seed Exchange 10am-2pm Young Family Ranch, Weaverville </p>	
<p>Read the report, "Wildfire Smoke Cools Summer River and Stream Water Temperatures" to learn how wildfire smoke can benefit salmon! </p>	18	19	<p>Listen to Episode #244 of NSPR's Blue Dot Podcast to learn about cultural burning with Don Hankins. </p>	21	<p>Invasive plants can increase the fire danger of an area. #EarthDay </p>	<p>In honor of Earth Day, participate in a local invasive plant removal event.</p>	
24	<p>Watch "Catching Fire," a film about the efforts to restore good fire to the Klamath Region </p>	25	26	<p>Read the Karuk tribe's report, "Good Fire: Current barriers to the expansion of cultural burning and prescribed fire in California and recommended solutions" </p>	<p>1-3pm 28 Trinity County Fire Safe Council Meeting #FireSafeTrinity</p>	29	30



Fire is a natural part of Trinity County and *good* fire has many benefits for our ecosystems

Visit linktr.ee/firesafetrinity for links to all of the resources this month and more.

To stay up to date on all Trinity County Fire Safe Council resources and news, follow us on social media.



@FireSafeTrinity



@trinityrcd



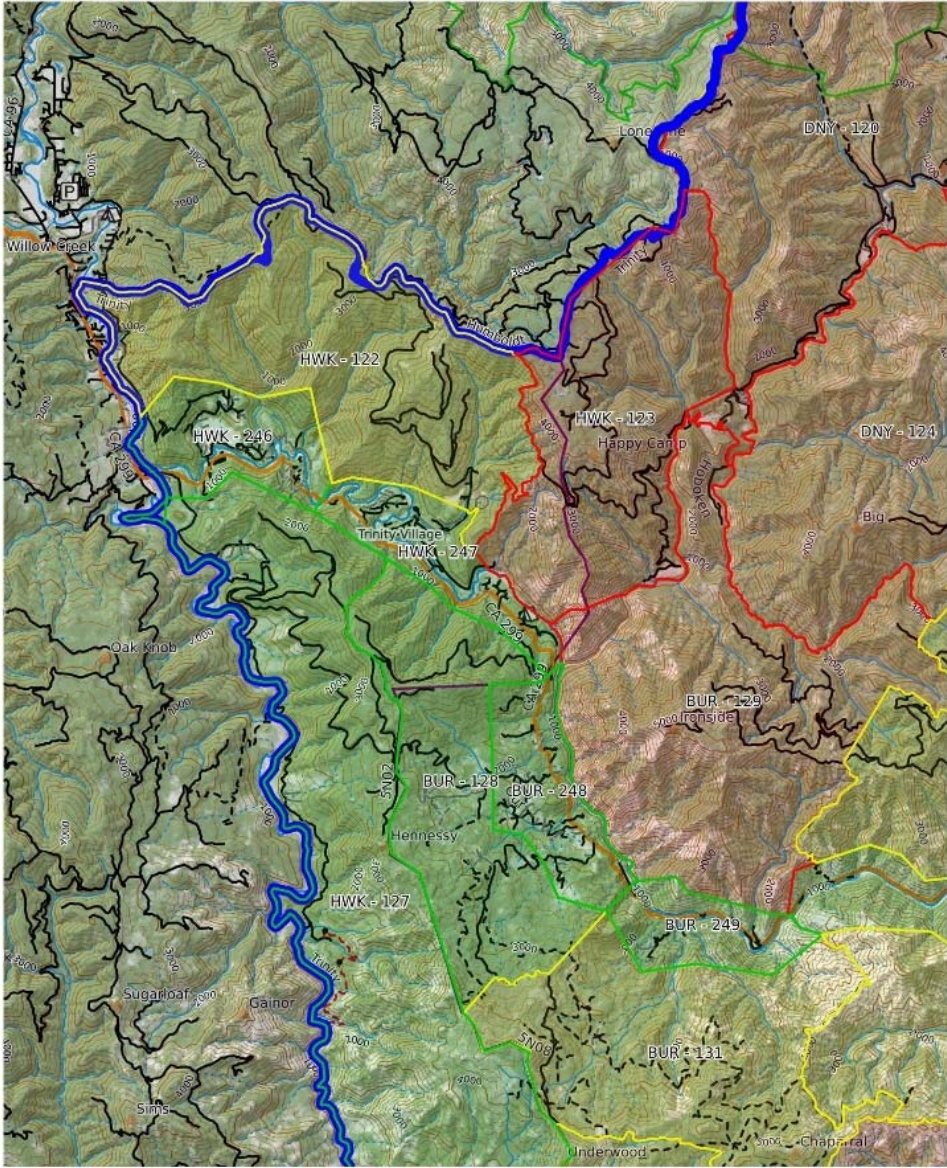
firesafetrinity.org



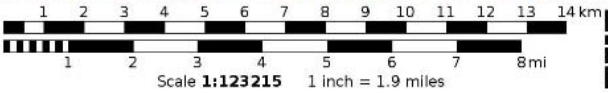
@TrinityRCD

Trinity County Evacuation Zones

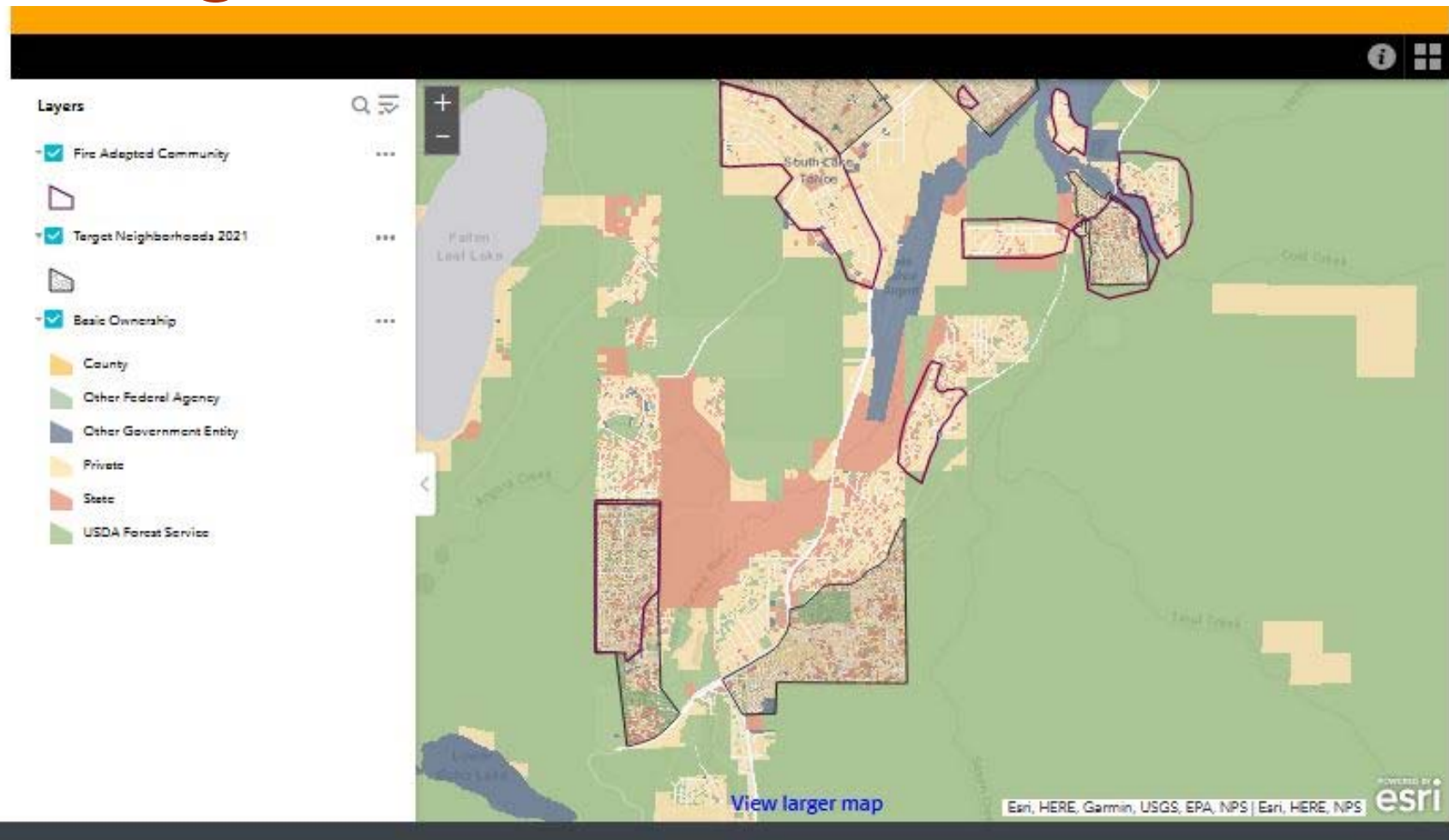
sartopo.com/m/HVRM



Mercator Projection
WGS84
UTM Zone 10T

Tahoe Living with Fire Neighborhood Leaders



Neighborhood Ambassador

- Trinity County Fire Safe Council is developing a Neighborhood Ambassador Program to identify a point of contact in local neighborhoods to coordinate workshops and workdays for Firewise and Fire Safe activities. We will identify a primary and secondary contact for each neighborhood. Neighborhood Ambassadors will complete an initial interview and orientation with the Trinity County Fire Safe Council Coordinator.
- Annual commitment is to attend 1 Trinity County Fire Safe Council Meeting and organize/co-lead 1 neighborhood Firewise event or workday a year. Trinity County Fire Safe Council leaders will support and contribute to development of events and workdays.
- Rolling applications.

Local Area Advisor

- Local Area Advisors (LAA)s are volunteers recommended by the Director of Emergency Services and appointed by Trinity County Board of Supervisors and serve at the pleasure of the BOS on behalf of the Citizens of Trinity County.
- LAAs are available to assist local, USFS Ranger Districts, and Incident Management Teams in providing:
 - Local knowledge
 - Landscape overviews
 - Historical perspectives
 - Social dynamics
 - Political realities and ramifications
 - Economic implications
 - Local area citizen's concerns of an incidents effect on Trinity County and population of affected communities

Local Area Advisor

- LAAs remain independent of the Incident Management Team and will serve to represent the citizens of affected communities. LAAs will attend cooperators meetings to advocate and inquire for the protection of the values of Trinity County Citizens.
- Trinity County Fire Safe Council is assisting Trinity County OES with the identification and nomination of interested individuals. Trinity County OES will nominate a primary and alternate LAA for each community in Trinity County. Nominees must be willing and able to participate in zoom and/or in person meetings during wildfire incidents, have local knowledge of previous fire activity within the community and past fuel break locations, have the support of local, state, or federal fire chiefs to participate in this capacity, and be able to navigate tense situations with respect for all partners.
- Applications will close April 30th, 2022 at midnight PST.



COMMUNITY MEETING

- Community Wildfire Protection Plan Update Planning Session
- Fire Clean-Up Programs for Small Private Timber Landowners
- Trinity County Hazard Mitigation Plan Update

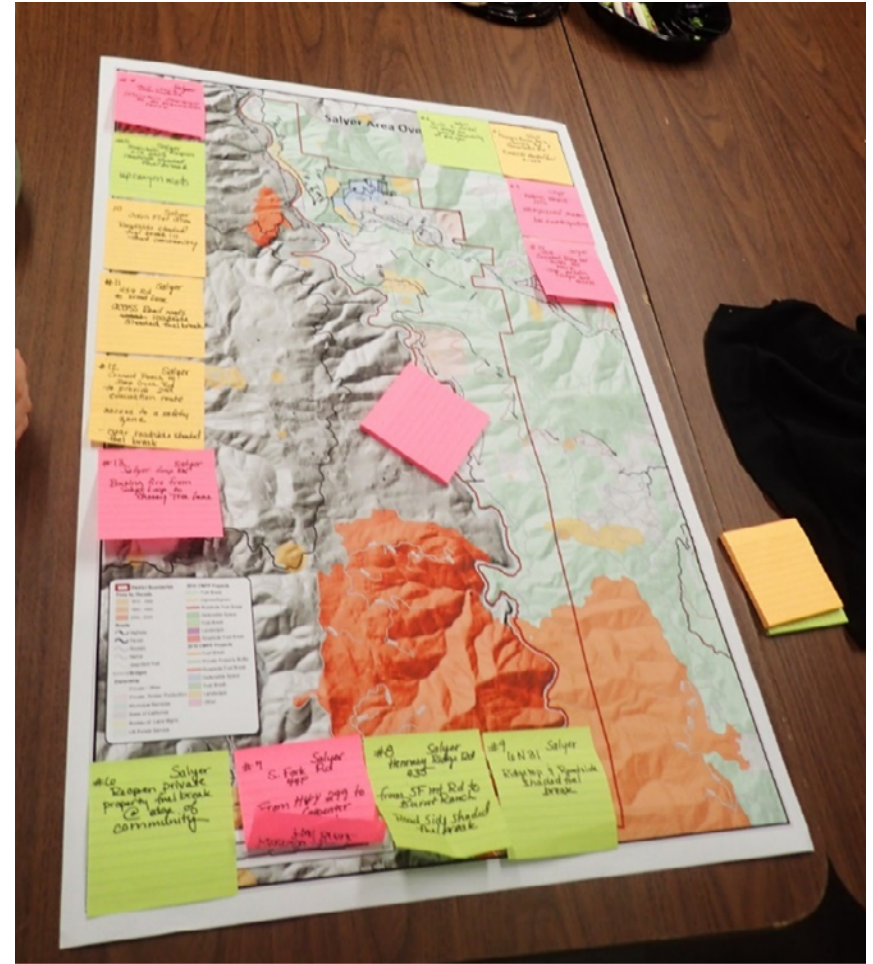
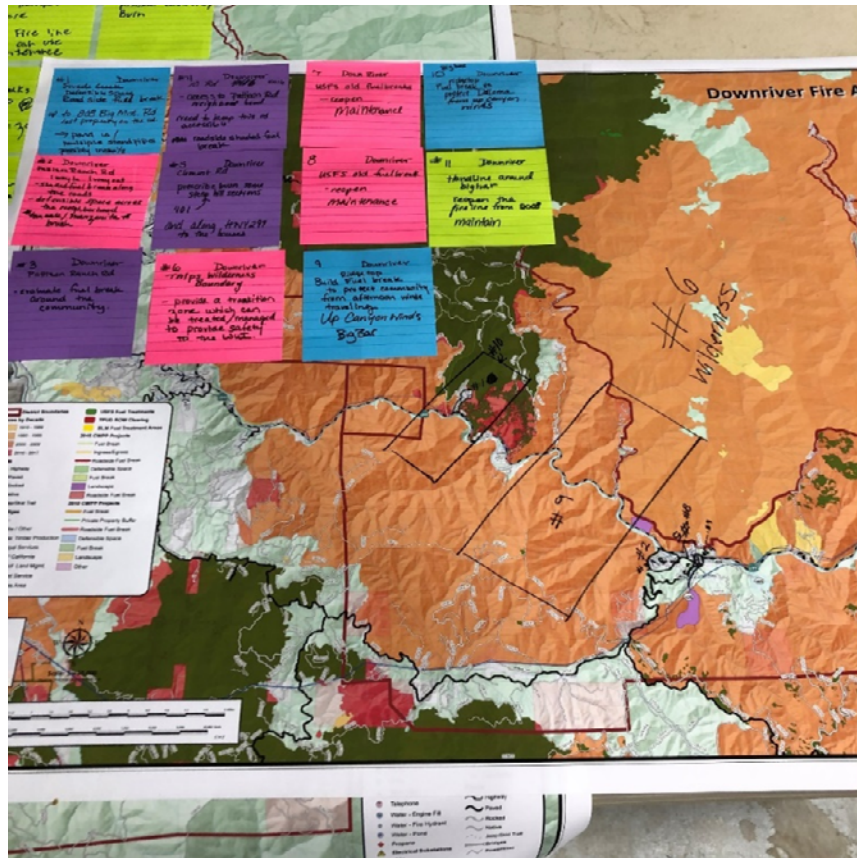
Junction Volunteer Fire Department



**Monday
April 11, 2022 6PM**



Community Maps



Community Chipping



Trinity County
Resource Conservation District

**FREE
COMMUNITY
CHIPPING
FEBRUARY 14**

**FOR
SALYER
SUZY Q RD
HAWKINS BAR**

**PLEASE STACK LIMBS AND
BRUSH WITH CUT ENDS OUT
ALONG A ROAD OR DRIVEWAY**

**COMPLETE AND SUBMIT
CHIPPING REQUEST FORM
AVAILABLE AT WWW.TCRC.D.NET**

**FOR MORE INFORMATION CALL
CHRIS AT 530-623-6004 X 213**

TRINITY COUNTY
FireSafe
COUNCIL

- 34 Landowners
- 413.25 Hours of Preparation (\$11,794.16 Match Value)
- 91.6 Acres Treated

Community Chipping



Trinity County
Resource Conservation District

**FREE
COMMUNITY
CHIPPING
FEBRUARY 14**

**FOR
SALYER
SUZY Q RD
HAWKINS BAR**

**PLEASE STACK LIMBS AND
BRUSH WITH CUT ENDS OUT
ALONG A ROAD OR DRIVEWAY**

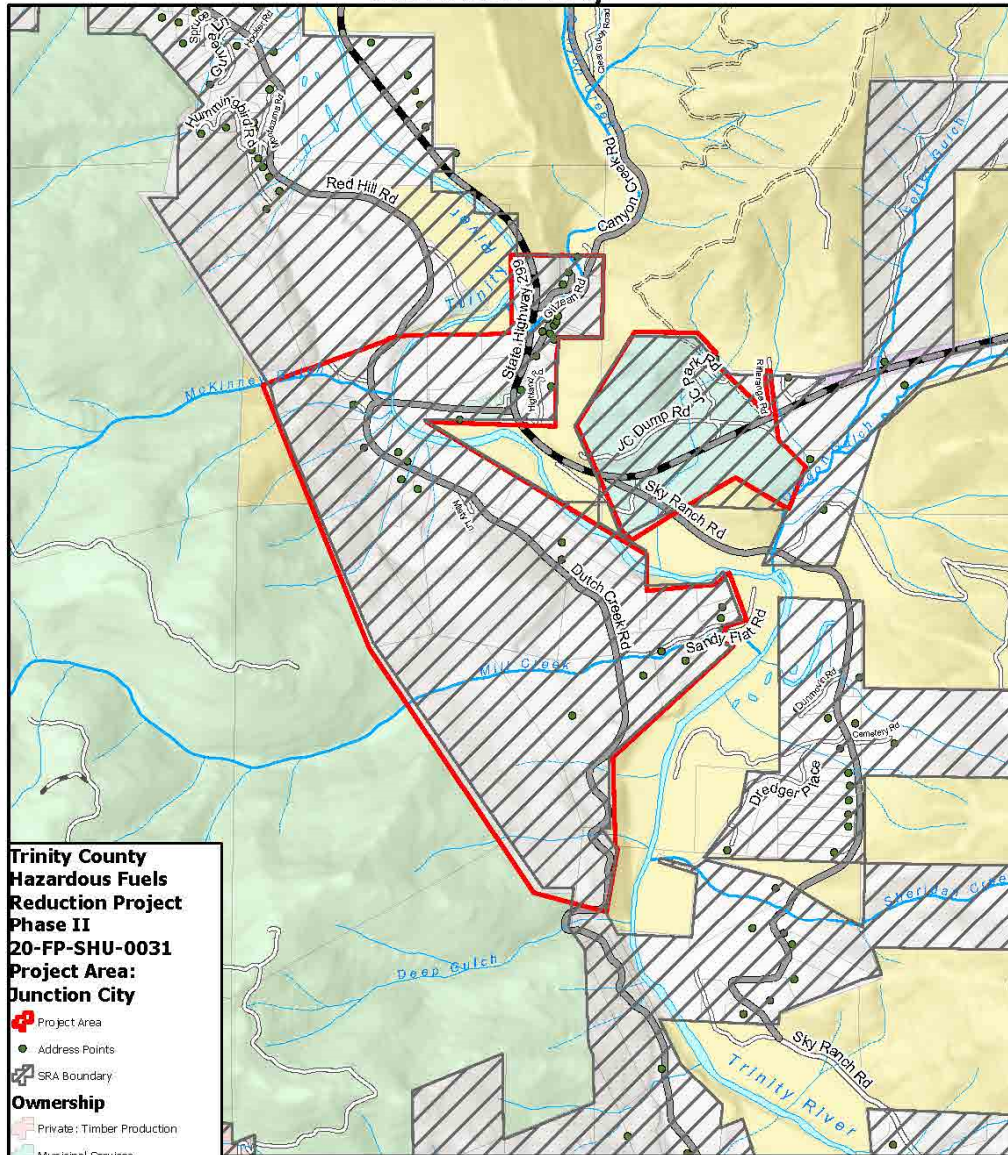
**COMPLETE AND SUBMIT
CHIPPING REQUEST FORM
AVAILABLE AT WWW.TCRC.D.NET**

**FOR MORE INFORMATION CALL
CHRIS AT 530-623-6004 X 213**

TRINITY COUNTY
FireSafe
COUNCIL

- Junction City –
May 3rd

Junction City



**Trinity County
Hazardous Fuels
Reduction Project
Phase II
20-FP-SHU-0031
Project Area:
Junction City**

- Project Area
- Address Points
- SRA Boundary

Ownership

- Private: Timber Production
- Municipal Services
- State of California
- US Bureau of Land Management
- US Forest Service
- Private / Other

Streams

- Perennial
- Intermittent
- Ephemeral



1:24,000
June 2, 2019



Prepared By



Resource Conservation District

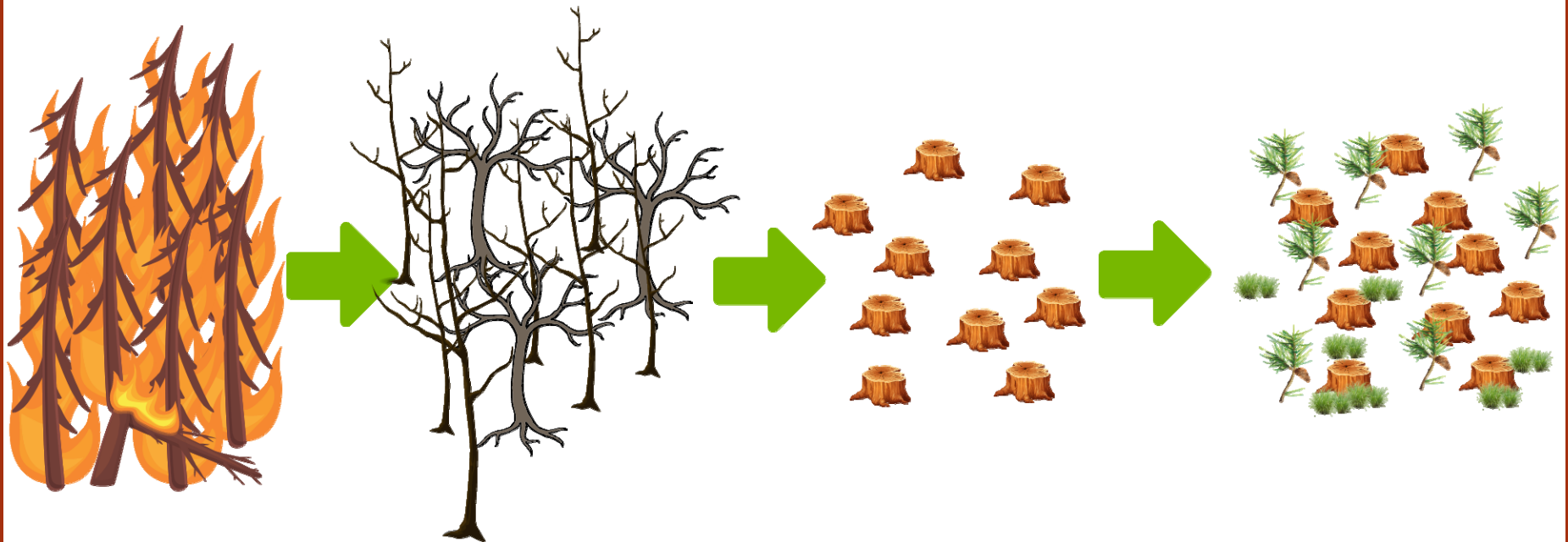
May 12, 2021



Vicinity & Location Map

In the Works: Emergency Forestry Restoration Team

- RPF – Xander Winters - xander@ttthewatershedcenter.com
- Conservation Planner – Vacant
- NRCS – Tiffany Perez – tiffany.perez@usda.gov
- Moving landowners from burnt trees to reforestation.



Hazard Mitigation Plan



Hazard Mitigation Plan



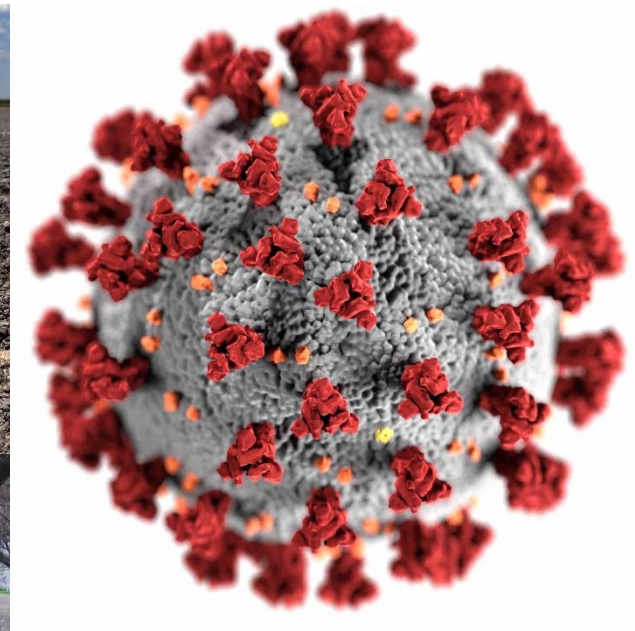

Hazard Mitigation Plan



Hazard Mitigation Plan



Hazard Mitigation Plan





Thank you! Questions?

